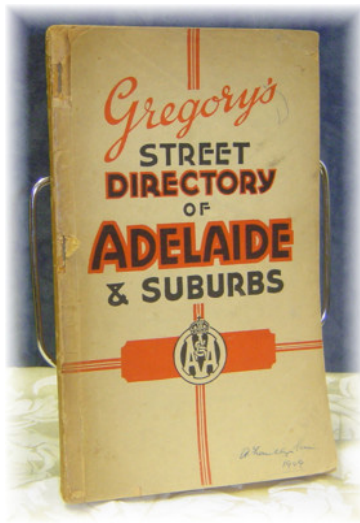




This sampler file includes the title page,  
and various sample pages from this volume.  
This file is fully searchable (read search tips page)

Archive CD Books Australia exists to make reproductions of old books, documents and maps available on CD to genealogists and historians, and to co-operate with family history societies, libraries, museums and record offices to scan and digitise their collections for free, and to assist with renovation of old books in their collection.



## Gregory's Street Directory of Adelaide & Suburbs 1949

Ref. AU5050

### Navigating this CD

To view the contents of this CD use Acrobat Reader's forward and back buttons to browse through the pages, alternatively use the **INDEX** bookmark to search for specific information and then use the bookmarks and Acrobat's page buttons (or slide bar) to go to the relevant page.

Use Acrobat Reader's bookmark functions to jump to highlighted sections.

To activate bookmarks click on "Window" and then "Show bookmarks" (or press F5)

### Searching this CD

This book has been formatted to be searchable using Adobe Acrobat Reader.

- Adobe Reader 6 or later is recommended for more advanced searching capability within a file or across multiple files.
- Generally 95% - 99% of the words can be searched. Where the original type was poor the words may not be recognized for searching.
- For more detailed explanation and tips to get the best search results [click here](#)

The technical advancements that allow this searching bring a wonderful finding aid but there is still no substitute for reading the book!

Copyright ©2005 Archive CD Books Australia Pty Ltd. All Rights Reserved

For more books on CD from Archive CD Books Australia, see the web pages at [www.archivecdbooks.com.au](http://www.archivecdbooks.com.au)

*Gregory's*  
**STREET**  
**DIRECTORY**  
*of Adelaide and Suburbs*

Showing the position in clear up-to-date inter-locking sectional maps of all the streets and roads in the Metropolitan Area, as well as Tram and Train Lines, Municipal Boundaries, Principal Parks and Reserves, etc.

Together with Complete Alphabetical Index to all Streets.

*Clear Key Map*

**Price . . . . . 3/6**

**NINTH EDITION**

Recognised by the  
**Royal Association of**  
**nc.)**  
**Square, Adelaide**

PUBLISHED BY:  
THE GREGORY PUBLISHING CO.,  
59 REGENT ST., SYDNEY.

(All Rights Reserved)



# Index to Localities

	Map
<b>A</b>	
Alberton .....	28
Alberton East .....	28
Albert Park .....	26 28
Allenby Gardens .....	15 16
Ascot Park .....	18 19
Ashford .....	10
Athelstone .....	44
Athol Farm .....	33
Avenue Park .....	19
<b>B</b>	
Ballara Park .....	39
Balmoral .....	27
Barton Vale .....	36
Beaumaris .....	39
Beaumont .....	11 12
Belair .....	21 43
Beulah Park .....	11
Beverley .....	15
Birkenhead .....	28 30
Black Forest .....	10 19
Blackwood .....	42 43
Blackwood Hill .....	42 43
Blackwood Park .....	43
Blair Athol .....	35
Bonnie View .....	12
Bosworth Park .....	35
Bowden .....	7 16
Brayville .....	18
Brighton .....	39
Brighton Gardens .....	39 40
Bristol .....	27
Broad View .....	8
Broadview Gardens .....	36
Brompton .....	16
Brompton Park .....	16
Brooklyn Park .....	9
Burbank .....	41
Burnalta .....	12
Burnside .....	12
<b>C</b>	
Cabra .....	19
Carnarvon .....	16
Camden .....	18
Campbelltown .....	13 14
Carnegie Park .....	28
Cavan .....	35
Caversham .....	15
Charlesworth Park .....	14
Cheltenham .....	28 33
Cheltenham Gardens .....	33
Cheltenham Park .....	33
City of Adelaide .....	1, 2, 3, 4, 5, 6
Clapham .....	20
Clarence Gardens .....	19
Clarence Park .....	19 20
Clearview .....	36
Clovelly Park .....	19
Cobham Gardens .....	41
College Park .....	8
Collinswood .....	8
Colonel Light Gardens .....	19 20
Cottonville .....	20
Cowandillah .....	9 10
Crest Alta .....	43
Croydon .....	16
Croydon Park .....	16

	Map
Croydon Park Extension .....	16
Croydon North .....	16
Cullford .....	13
Cumberland .....	19 20
<b>D</b>	
Da Costa Park .....	17
Darley .....	14
Darlington .....	40
Devon Park .....	7 16
Dover .....	39
Dover Gardens .....	39 40
Draper .....	30
Dry Creek .....	35
Dudley Park .....	7 16
Dulwich .....	6
Dunleath .....	17
Dunleath Gardens .....	17
Dunluce .....	39
Dunrobin .....	39
Durham .....	38
<b>E</b>	
East Adelaide .....	8
East Glenelg .....	17 18
East Marden .....	13 14
Eastwood .....	6
Eden Hills .....	41 42
Edwardstown .....	19
Edwardstown East .....	19 20
Elmscott .....	28
Elmwood .....	40
Enfield .....	7, 8, 35 36
Enfield North .....	35
Erindale .....	12
Ethelton .....	27
Evandale .....	13
Everard Park .....	10
Everton .....	28 33
Exeter .....	27
<b>F</b>	
Felixstowe .....	13
Finchley .....	14
Findon .....	15 26
Findon Park .....	26
Findon South .....	15
Finsbury Park .....	33
Firle .....	13
Fitzroy .....	7
Flinders Park .....	15
Folkestone .....	40
Forest Gardens .....	10
Franklin .....	28
Frewville .....	6
Fulham .....	24
Fulham Gardens .....	26
Fullarton .....	6 21
<b>G</b>	
Galway .....	21
Galway Garden Suburb .....	10
Gelland .....	16
Gepps Cross .....	35
Gilberton .....	8
Gilles Plains .....	37 38
Glandore .....	10 19
Glanville .....	27
Glanville West .....	27
Glenbank .....	17 24

		Map			Map		
		Index.	No.			Index.	No.
Alexander St., Payneham		J16	13	Alton Av., Finchley		H20	14
Alexander St., South Alberton		C24	28	Alton Av., West Mitcham	M20 20,	A20	21
Alexander St., Evandale		C21	13	Alton St., Woodforde		M24	14
Alexandra Av., Koongarra Park		L20	14	Alton St., Woodville South		G 9	15
Alexandra Av., Rose Park		J11	6	Alvis Rd., Croydon Park Extension		K 3	16
Alexandra Av., Toorak		A11	11	Amber Av., Clearview		E11	36
Alexandra St., Highbury		D 5	7	Ambrose Av., Campbelltown		B 4	14
Alfred Av., Seaton Park		E 6	26	Ambrose Av., Morphettville Park		D13	18
Alfred Pl. East, Beverley		J12	15	Ambrose Av., Sydenham		B 4	14
Alfred Pl. West, Beverley		H12	15	Ambrose Tce., Outer Harbor		L20	31
Alfred Rd., Glynde		M13	13	Amelia St., Hove		G 5	39
Alfred St., Adelaide		B 4	3	Amherst Av., North Norwood		E24	13
Alfred St., Alberton		F12	28	Amy St., Wolseley		C12	16
Alfred St., Birkenhead	B22 30,	A24	30	Anchor Rd., Draper		D 9	30
Alfred St., Clarence Park	N5 19,	B 6	20	Anderson St., Fullarton		J21	6
Alfred St., Croydon Park		C 9	16	Anderson St., Southwark		J22	16
Alfred St., East Glenelg		J18	17	Andrew Av., Hyde Park		F24	5
Alfred St., Kilkenny		K 8	15	Andrew St., Adelaide		H10	1
Alfred St., Norwood		M 8	6	Andrew St., Hendon		F23	28
Alfred St., Parkside		D17	6	Andrew St., North Kensington		H 5	11
Alfred St., Stepney		M23	8	Andrew St., Woodville North		K17	33
Alfred St., St. Marys	H22 19,	H 4	41	Andrews St., Western Point		K13	27
Alfred St., Walkerville		E14	8	Angas Av., Koongarra Park		L21	14
Alfreda St., Brighton		C 7	39	Angas Cr., Marino	J20 40,	B24	39
Alfreda St., Dunluce		C 7	39	Angas Rd., Cottonville		D10	26
Alice Av., Broadview Gardens		F24	36	Angas Rd., Hawthorn		D10	20
Alice Av., Enfield		C22	36	Angas Rd., Lower Mitcham		D10	20
Alice Av., Olive Farm		F24	36	Angas St., Adelaide	Q3 3,	D 3	4
Alice Rd., Plympton		K 5	18	Angas St., Alberton		H15	28
Alice St., Findon		J17	15	Angas St., Kent Town		H 8	6
Alice St., Graytown		H10	28	Angus L., Edwardstown		D11	19
Alice St., Northcote		F 7	25	Angus St., Goodwood Park		D23	5
Alice St., Prospect Hill		J 3	7	Angus St., Woodville South		D 6	15
Alice St., Sefton Park		B 4	8	Anglesea Av., Highfield		F22	11
Alison St., St. Leonards		G 9	17	Anglo Av., Parkside		B17	6
Allambie Av., Greenacres		H21	36	Angwin St., Nailsworth		A10	6
Allan St., Edwardstown		H20	19	Ann St., Adelaide		F 7	1
Allan St., Newton		L 6	14	Ann St., Campbelltown		A 4	14
All Church Av., Kurralta Park		L19	9	Ann St., Edwardstown		L15	19
Allen Av., Brooklyn Park		J 7	9	Ann St., Edwardstown East		L13	19
Allen Av., Cowandillah		C11	10	Ann St., Mitcham Park		L17	19
Allen Cres., Adelaide		E 4	4	Ann St., Stepney		L22	8
Allen St., Queenstown		E19	28	Ann St., St. Peters		L22	8
Allen Tce., Da Costa Park		H15	17	Ann St., Thebarton		F24	16
Allenby Av., Goodwood		L23	10	Ann St., Unley		L21	5
Allenby Rd., Rosewater		D10	33	Anna St., Brooklyn Park		J 8	9
Allendale Grove, Bonnie View		F13	12	Anne St., Brompton Park		H17	16
Allen's Pl., Adelaide		L 7	1	Anne St., Semaphore		D 7	27
Alley Cr., Parkside		G19	6	Annesley Av., North Norwood		E23	13
Allington Av., South Richmond		L18	9	Anster St., Adelaide		N 6	1
Allison St., Ascot Park	N16 18,	A16	19	Anster Cr., Galway Garden Suburb		E18	10
Alma Rd., Fullarton		L24	6	Anster Cr., Kurralta Park		E18	10
Alma Rd., Glenelg		D15	17	Anthony St., Kircaldy		H19	25
Alma St., Hectorville		C15	14	Anthony St., Largs		G20	29
Alma St., Springbank		F23	20	Anthony St., Port Adelaide		E 6	28
Almond Av., Knoxville		D17	11	Anthus St., Lockleys		E 5	9
Almond Grove, Brighton		E 8	39	Anton St., Oaklands		H22	18
Almond Grove, Cottonville		E11	20	Anzac H'way, Ashford		K19	10
Almond Grove, Edwardstown		D 5	19	Anzac H'way, Everard Park		C24	10
Almond St., Goodwood Park		F20	5	Anzac H'way, Glandore		C24	10
Alnwick Tce., Marryatville		G11	11	Anzac H'way, Glenelg		D10	17
Alpha Cr., Panorama		D 4	42	Anzac H'way, Goodwood		K19	10
Alpha Rd., Prospect Hill		D 7	7	Anzac H'way, Grassmere		C24	10
Alpha St., Kensington Park		K 9	11	Anzac H'way, Grovone		K10	17
Alpine St., Dunleath		K13	17	Anzac H'way, Helmsdale		K10	17
Alsop St., Semaphore		D 5	27	Anzac H'way, Keswick		K19	10
Alta Mira Cr., Belair		G 2	43	Anzac H'way, Morphettville		D 9	18

# Street Numbers in the City of Adelaide

Below are the numbers of the corner buildings or allotments in the blocks of the more lengthy streets (arranged alphabetically) in the City of Adelaide. To find the position of any building in any given street, the number of which is known, all the reader has to do is to refer to either the odd-number or even-number column, and thus ascertain between which two streets the required number is situated.

## ANGAS STREET

Running from Victoria Square to East Terrace

Left-hand Side		Right-hand Side	
1-58:	Between Tramway Depot and St. Cecilia's School.	Police Court to No. 7:	Between King William and Nelson Sts.
78-134:	Chancery L. & Hanson St.	9-55:	Between Nelson and Moore Sts.
142-168:	Hanson and Cypress Sts.	65-109:	Moore and Princess Sts.
174-180a:	Cypress and Robert Sts.	113-131:	Princess and Hanson Sts.
194-208:	Robert and Elder Sts.	151-191:	Hanson and Regent Sts.
214-280:	Elder and Hutt Sts.	203-257:	Regent and Cardwell Sts.
316-362:	Hutt St. and East Ter.	263-287:	Cardwell & Hutt Sts.
		307-377:	Hutt St. and East Ter.

## BROWN STREET

Running from Grote Street to South Terrace

Left-hand Side		Right-hand Side	
High School-34:	Between Grote & Gouger Sts.	3-35:	Between Grote and Gouger Sts.
44-80:	Between Gouger & Wright Sts.	43-79:	Gouger and Wright Sts.
182-218:	Whitmore Sq. & Gilbert St.	81-195:	Whitmore Sq. and Gilbert St.
220-228:	Gilbert St. and South Ter.	207-231:	Gilbert St. and South Ter.

## CARDWELL STREET

Running from Wakefield Street to Gillies Street

Right-hand Side	
13-27:	Between Wakefield and Angus Sts.
49-67:	Angus and Halifax Sts.
131-149:	Halifax & Gillies Sts.

## CARRINGTON STREET

Running from King William Street to East Terrace

Left-hand Side		Right-hand Side	
20-30:	Between King William & Nelson Sts.	3-27:	Between King William St. & Nelson Pl.
34-78:	Nelson and Moore Sts.	31-47:	Nelson Pl. and Surflen St.
82-114:	Moore and Queen Sts.	51-113:	Surflen and Queen Sts.
116-130:	Queen and Princess Sts.	117-139:	Queen St. and Hurtle Sq.
132-160:	Princess and Hanson Sts.	199-217:	Hurtle Sq. and Regent St.
164-198:	Hanson and Eden Sts.	223-281:	Regent and Cardwell Sts.
204-218:	Eden and Regent Sts.	283-309:	Cardwell and Hutt Sts.
220-278:	Regent and Cardwell Sts.	333-345:	Hutt and Kate Sts.
292-308:	Cardwell and Hutt Sts.	347-367:	Kate and Marion Sts.
326-348:	Hutt and Gladstone Sts.	375-395:	Marion and Tomsey Sts.
352-410:	Gladstone St., & East Ter.	397-425:	Tomsey St. & East Ter.

## CURRIE STREET

Running from King William Street to West Terrace

Left-hand Side		Right-hand Side	
1-49:	Between King William & Topham Streets	2-32:	Between King William & Peel Sts.
53-89:	Topham St. & Blair Court	38-46:	Peel and Leigh Sts.
91-135:	Blair Court & Light Sq.	54-80:	Leigh & Kingston Sts.
143-167:	Light Sq. and Elizabeth St.	82-96:	Kingston & Burnett Sts.
175-207:	Elizabeth and North Sts.	102-108:	Burnett & Rosina Sts.
215-227:	North and Gray Sts.	112-138:	Rosina St. & Light Sq.
233-247:	Gray St. & King's Court	140-232:	Light Sq. and Gray St.
253-265:	King's Court & West Ter.	234-266:	Gray St. and West Ter.

# Within The Radius of This Plan

for **REAL ESTATE**  
of any description

Houses, Cottages, Shops, Flats, Building Sites, Broad Acres,  
Office Blocks, Warehouses, Factories, Garages, Showrooms, etc.

**F. W. BULLOCK & CO. & KEITH WILKINSON**

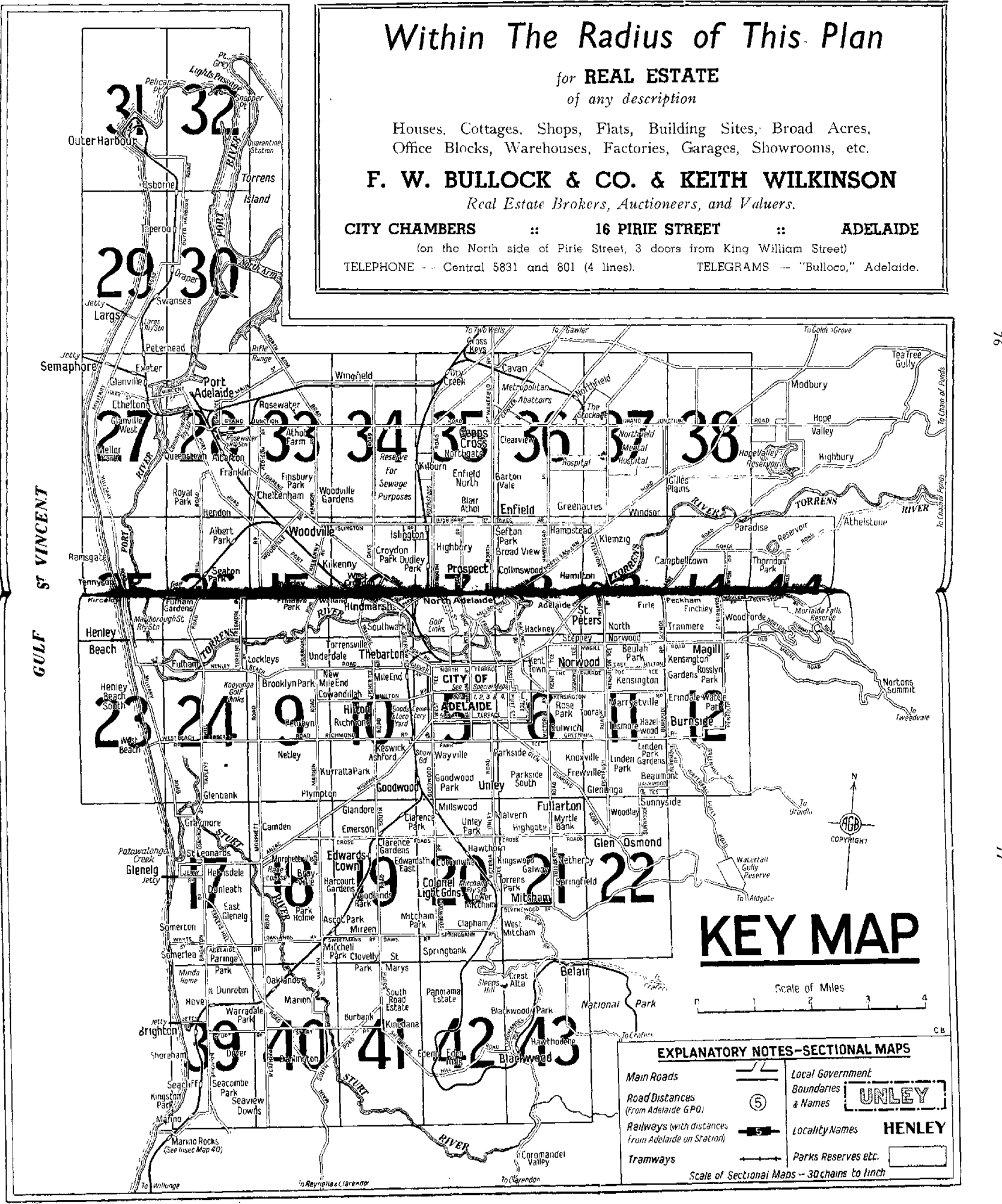
*Real Estate Brokers, Auctioneers, and Valuers.*

**CITY CHAMBERS :: 16 PIRIE STREET :: ADELAIDE**

(on the North side of Pirie Street, 3 doors from King William Street)

TELEPHONE - - Central 5831 and 801 (4 lines).

TELEGRAMS - "Bullock," Adelaide.



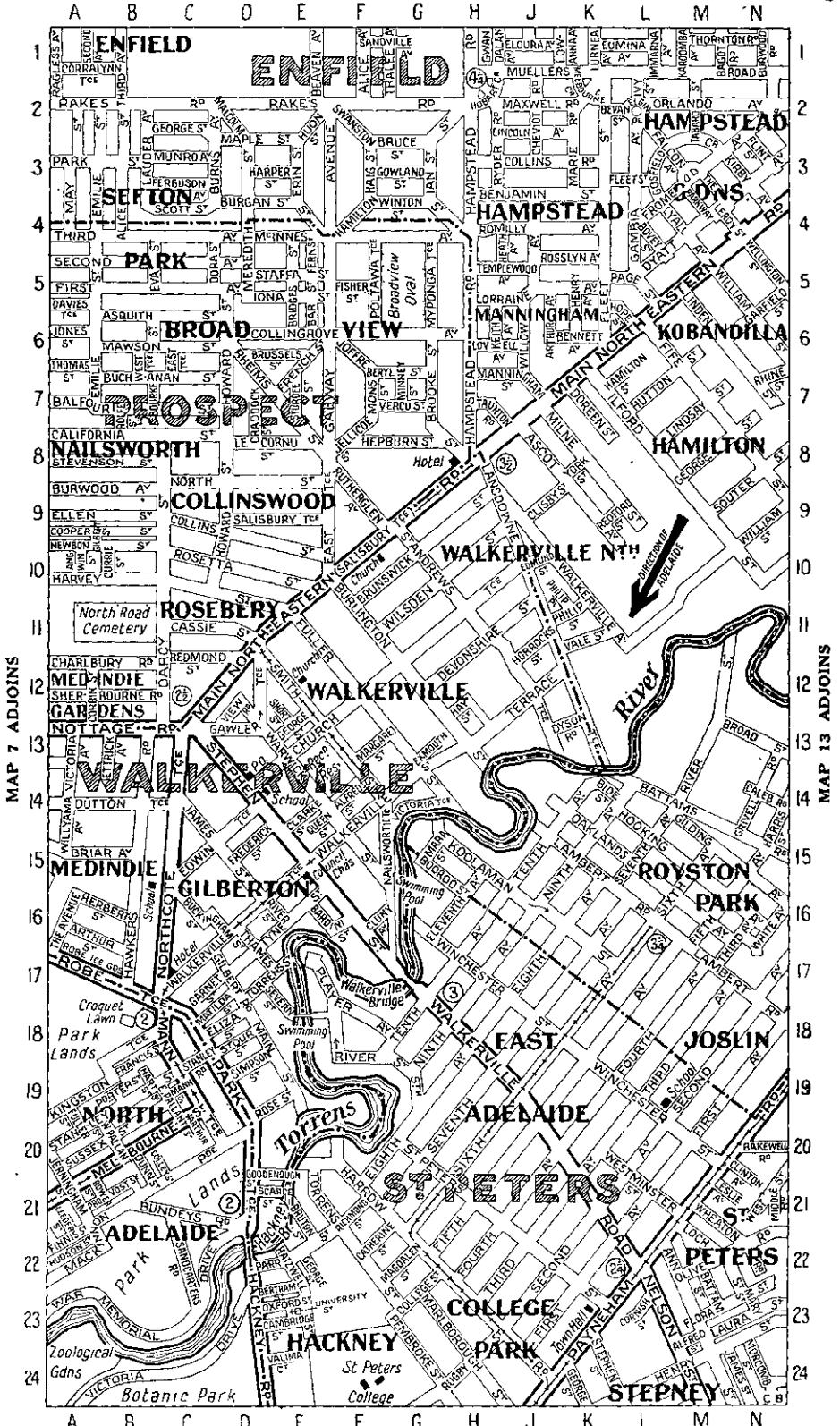
## KEY MAP

Scale of Miles  
0 1 2 3 4

### EXPLANATORY NOTES-SECTIONAL MAPS

Main Roads		Local Government Boundaries & Names	<b>UNLEY</b>
Road Distances (From Adelaide G.P.O.)		Locality Names	<b>HENLEY</b>
Railways (with distances from Adelaide on Station)		Parks Reserves etc.	
Tramways			

Scale of Sectional Maps - 30 chains to 1 inch



MAP 7 ADJOINS

MAP 13 ADJOINS

# Getting around this CD

## Navigating Archive CD Books CDs

---

All Archive CD Books products can be navigated easily using the handy bookmarks on each CD. The table of contents in most original books, and the original book index where it exists, can provide additional ways of finding the information required.

## Searching Text on Archive CD Books Australia CDs

---

Optical Character Recognition (OCR) technology has been developing over the years as a useful mechanism to convert images (as Archive CD Books pages are) into text which can be searched. The quality of the OCR can still vary, and hence the searchability can vary. Around 95% or 99% of the words in books with good type are searchable—or even higher with very good type.

*OCR is now a wonderful searching aid in many instances  
but there is still no substitute for reading the book!*

## Different Versions of Adobe Acrobat Reader

---

Adobe Acrobat Reader 4 or later should be used. Adobe Reader 6 (as it is now named) in fact has considerably better searching options and is recommended.

- **Acrobat Reader v4** has both a “Find” and a “Search” tool. Those tools are two \*totally\* different things. Our CDs (that are searchable) work with the \*FIND\* tool
- **Acrobat Reader v5** has only a “Find” tool (not a “search” tool). Our CDs (that are searchable) work with the \*FIND\* tool.
- **Adobe Reader v6** has only a “Search” tool (not a tool labelled “Find”). HOWEVER — what is called “Search” is the same as the tool that used to be called “Find” Our CDs (that are searchable) work with the \*SEARCH\* tool

## Tips For Searching and Getting More From the CD Books

---

- update to Adobe Reader 6 for more versatile searching options, including the ability to bring up a list of all instances of the word you are searching for — across multiple files on a single CD in a single search request.
- enter the MINIMUM number of characters needed to bring up the search results required.
- use Adobe Reader 6 to do some trial searches to try to identify the characters that may be misread. These can show up in the extra text in the search results list (Adobe 6 only). A few minutes trial will help you to avoid using characters that are more prone to being misread, e.g. try entering “rederi” if you want “Frederick”, but find that the letters “F” “c” and “k” are sometimes misread.
- use the “Match whole word” option to eliminate unnecessary items in your results list, e.g. to eliminate all the blacksmiths and tinsmiths etc when you only want the name Smith.
- use the “Match case” option to eliminate all the occupations “smith” if you only want the name “Smith”.
- don’t just search for names. Search the book for other names, places and subjects of interest:
  - › look for others of the same name
  - › look for others who lived in the same place or street
  - › who was the postmaster or police officer in the town?
  - › how often and at what time did the coach arrive in town?
  - › what churches were there and what time were services held?
  - › what other activities were there in the community?
  - › look for others who had the same occupation or other interests
- all of this and more may be available in a seemingly mundane book such as a directory. You can learn much of the background of life at the time, even if your ancestor is not listed there.
- Many CDs have only one file, but some have the book content spread over several files. Adobe Reader normally searches in the file that is open at the time. If you wish to search ALL files at once choose the “All PDF documents in” option and select the CD drive or directory the files are in—Adobe Reader 6 only.

ADOBE ACROBAT SEARCHING IS A WONDERFUL FIRST FINDING AID.  
BUT DO NOT RELY ON IT TO PICK UP ALL THE INFORMATION YOU WANT

